

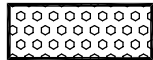



ML 1533

-  SURFACE and LAND BELOW TO UNLIMITED DEPTH
-  SURFACE and LAND BELOW TO 20 metres DEPTH
-  STRATUM FROM 5 metres TO UNLIMITED DEPTH

ML 1529

-  STRATUM FROM 20 metres TO UNLIMITED DEPTH

 **EL 4918**

 **EL 5860**



**ASHTON COAL PROJECT
Tenement Plan**

SCALE	1: 20000	DATE	020903
DRAWN	J.F.	FIG. No.	
CHECKED			
Co-Resources P/L Singleton NSW		Cad File Reference TENEMENTIC	